

FILED

NOV 03 2016

CITY CLERK

SPECIAL ORDINANCE NO. 38, 2016

AN ORDINANCE VACATING A PORTION OF STREETS AND ALLEYS LOCATED IN THE CITY OF TERRE HAUTE, VIGO COUNTY, INDIANA.

BE IT ORDAINED by the Common Council of the City of Terre Haute, Indiana:

SECTION 1. Pursuant to the provisions of I.C. 36-7-3-12, it is desired and deemed necessary to vacate a portion of certain public streets and alleyways located in the City of Terre Haute, Vigo County, Indiana, which is now laid out and existing in the City of Terre Haute, Indiana, and described as follows:

SEE EXHIBIT A.

SECTION 2. Be it further ordained that said portions of said streets and alleyway in the City of Terre Haute, Indiana, above described, be and the same are vacated and will revert to the abutting properties, subject to the continuation of any and all existing easement rights for public utilities.

SECTION 3. Be it further ordained that the City Clerk be, and he is hereby directed to furnish a copy of this Ordinance to the Recorder of Vigo County, Indiana, for recording, and to the Auditor of Vigo County, Indiana.

WHEREAS, an emergency exists for the immediate taking effect of this Ordinance, the same shall be in full force and effect from and after its passage by the Common Council of Terre Haute, and its approval by the Mayor and publication as by law provided.

Presented by Todd Nation  
Todd Nation

Passed in open Council this 03 day of December, 2016.

Todd Nation  
Todd Nation, City Council President

Attest: Charles Hanley, City Clerk  
Charles Hanley

Presented by me to the Mayor this 9<sup>th</sup> day of December, 2016.

  
Charles Hanley, City Clerk

Approved by me, the Mayor, this 9<sup>th</sup> day of December, 2016.

  
Duke Bennett, Mayor

Attest: , City Clerk

I have prepared the foregoing instrument and I affirm, under the penalties for perjury, that I have taken reasonable care to redact each social security number in this document, unless required by law.

  
Louis F. Britton  
COX, ZWERNER, GAMBILL & SULLIVAN, LLP  
511 Wabash Avenue  
Terre Haute, IN 47807  
Phone: (812) 232-6003

# EXHIBIT A

## Streets and Alleys to Be Vacated

1. All that part of Water Street north of the north line of Sycamore Street which lies within Tract A described below;

and

all that part of an alley running north and south in Block 15 of Linton's Addition to the City of Terre Haute which lies within Tract A described below;

Tract A is described as follows:

BEGINNING at a Southeast Corner of Lot 1 in Block 15; thence North 0 degrees 18 minutes 18 seconds West along the west Right-of-Way line of First Street a distance of 328.50 feet to the centerline of Canal Street as platted in Linton's Addition; thence North 89 degrees 49 minutes 02 seconds West along said centerline a distance of 133.85 feet to a point which is 50 feet by perpendicular measure from the existing centerline of the south-most main line tracks being on a non-tangent curve having a radius of 766.78 feet said radius point bears North 50 degrees 03 minutes 23 seconds West; thence southwesterly parallel with said centerline an arc distance of 554.04 feet to the ordinary high water of Wabash River, point bears South 08 degrees 39 minutes 25 seconds East from said radius point; thence South 21 degrees 53 minutes 31 seconds West along the meander line of said Wabash River a distance of 27.93 feet; thence South 05 degrees 36 minutes 11 seconds East continuing along said meander line a distance of 35.49 feet to the north Right-of-Way line or Sycamore Street; thence South 89 degrees 49 minutes 08 seconds East a distance of 615.01 feet to the POINT OF BEGINNING, containing 2.726 acres, more or less.

2. The following described portion of Canal Street:

Commencing at the northeast corner of Lot 4 in Block 15 in Linton's Addition to the City of Terre Haute, IN lying in Section 21, Township 12 North, Range 9 West; thence westerly with the North line of said Lot 4 extended to a point which is 50 feet by perpendicular measure east of the existing centerline of the southmost main line tracks on a non tangent curve having a radius of 766.78 feet; thence north easterly parallel and 50 feet east of said centerline to the south line of Lot 1 in Block 16 of the said Linton's Addition, thence easterly with the south line of said Lot 1 to the southeast corner of said Lot 1; thence southerly to the point of beginning.

**3.The following described portion of Water Street:**

Commencing at the northeast corner of Block 25 in Linton's Addition, the same being a subdivision of Outlot Number 2 of the original Out Lots of the Town, now City of Terre Haute on the south line of Sycamore Street; thence southerly along the west line of Water Street to the southeast corner of Outlot 21 of the original Out Lots of the Town, now city of Terre Haute, Indiana; thence easterly to the southwest corner of Outlot 20 in the original Out Lots of the Town, now City of Terre Haute, Indiana; thence northerly along the east line of Water Street to the northwest corner of Lot Number 2 in Block 14 in Linton's Addition to Terre Haute being a subdivision of Outlot 2 of the original Out Lots of the Town, now City of Terre Haute as made by Lucius H Scott, Guardian of the Linton heirs, recorded at Deed Record 8 page 475 in the Office of the Vigo County Recorder, at the South line of Sycamore Street; thence westerly to the point of beginning.

**4.The following described portion of Chestnut Street:**

Commencing at the southeast corner of Outlot Number 5 of the original Out Lots of the Town, now City of Terre Haute on the west line of first Street thence westerly with the north line of Chestnut Street to the southwest corner of Outlot number 4 of the original Out Lots of the Town, now City of Terre Haute; thence southerly to the Northwest corner of Outlot 21 of the original Out Lots of the Town, now City of Terre Haute; thence easterly with the South line of Chestnut Street to the north east corner of Outlot 20 of the original Out Lots of the Town, now City of Terre Haute and the west line of First Street; thence northerly to the point of beginning.

**5.The North/South Alley running through Outlot 5 of the original Out Lots of the Town, now City of Terre Haute from the South line of Sycamore Street to the north line of Chestnut Street.**

**6.Alley south of Sycamore Street, between Lots 1 and 2 in Block 14 in Linton's Addition to Terre Haute, being a subdivision of Lot 2 in the Original Outlots of the town now City of Terre Haute as made by Lucius H. Scott, Guardian of the Linton Heirs, recorded in Deed Record 8, Page 475.**

**7.The following described portion of Sycamore Street:**

Beginning at the Northeast corner of the Lot Number One (1) in Block Fourteen (14) in Linton's Addition to Terre Haute thence North 89 degrees 52 minutes 35 seconds West

(assumed bearing and basis of bearings) along and with the north line of said Lot Number One (1) a distance of 674.49 feet to the ordinary high water mark of the Wabash River, thence meandering along said ordinary high water mark North 11 degrees 48 minutes 36 seconds East a distance of 66.38 feet to the north Right-of-Way line of Sycamore Street; thence South 89 degrees 52 minutes 35 seconds East along said Right-of-Way 660.81 feet; thence South 00 degrees 04minutes 58 seconds East a distance of 65.00 feet to the point of beginning.

All subject to existing utility easements or rights of utilities in existing facilities.

PETITION FOR VACATION OF PUBLIC STREETS AND ALLEYWAYS

TO THE PRESIDENT AND MEMBERS  
OF THE COMMON COUNCIL OF  
THE CITY OF TERRE HAUTE,  
VIGO COUNTY, INDIANA

GENTLEPERSONS:

Petitioner, Indiana State University, owns or has an interest in the real estate described in Exhibit A which is contiguous to the public ways described in Exhibit C, and as such owner or interested party respectfully petitions and requests the legislative body of the City of Terre Haute, Indiana, to vacate the portions of the public ways described in Exhibit C pursuant to the provisions of I. C. 36-7-3-12, and in support of this Petition would show to the Common Council of said City as follows:

1. Petitioners are the owners of or have an interest in the following described real estate located in Vigo County, State of Indiana (As of the filing of this Petition, Petitioner owns all of the abutting real estate except Tract A described in Exhibit C. Petitioner expects to complete the purchase of that tract before action on this Petition.): SEE EXHIBIT A

2. That Exhibit B discloses the portions of the public ways which Petitioner seeks to have vacated.

2. That the portion of the public ways to be vacated as set forth above may be more particularly described as follows, to-wit: SEE EXHIBIT C

3. No landowner adjoining and abutting the public ways to be vacated would be adversely affected by the vacation of said public ways; Petitioners are the owner(s) of or have an interest in all property adjoining and abutting the public ways to be vacated. To the knowledge of Petitioners, all of said public ways except Sycamore St. have not been used as public ways for a substantial period of time.

4. Petitioners propose the vacation of the public ways in order to confirm existing uses of those public ways and to facilitate a substantial proposed development project.

5. The proposed vacation would not hinder the use of a public way by the neighborhood in which the portions of the public ways to be vacated are located or to which they are contiguous since the Petitioner is the owner of all lands abutting said public ways. All other landowners in the area have and will continue to have direct access to public ways; and as set forth above, the proposed vacation of said portions of said public ways would not make access to

any land by any person by means of a public way difficult or inconvenient; nor would said vacation hinder any member of the public's access to a church, school or other public building or place.

6. The names and addresses of all owners of land that abut that portion of the public ways to be vacated are as follows:

Indiana State University  
200 N. 7<sup>th</sup> Street  
Terre Haute, IN 47807


CSX Railroad  
500 Water St. #J180  
Jacksonville, FL 32202

WHEREFORE, Petitioners respectfully request and petition the Common Council of the City of Terre Haute, Indiana, after hearing on this Petition in accordance with law to:

- a) Adopt an Ordinance vacating those portions of the public ways described in Exhibit C.
- b) Cause the Clerk of the City of Terre Haute to furnish copies of said Vacation Ordinance to the County Recorder of Vigo County for recording and to the County Auditor, and to thereupon cause the Recorder to release said Ordinance to the Vigo County Area Planning Department for distribution in accordance with paragraph 10-125 of the City's Zoning Ordinance;
- c) For all other proper relief in the premises.

Respectfully submitted,

INDIANA STATE UNIVERSITY.

By:   
(Signature)  
Diann E. McKee  
Sr. Vice President Finance & Admin. Treasurer  
(Printed Name and Title)

I have prepared the foregoing instrument and I affirm, under the penalties for perjury, that I have taken reasonable care to redact each social security number in this document, unless required by law.

  
Louis F. Britton  
COX, ZWERNER, GAMBILL & SULLIVAN, LLP  
511 Wabash Avenue  
Terre Haute, IN 47807  
Phone: (812) 232-6003

# EXHIBIT A

**BEGINNING** at a Southeast Corner of Lot 1 in Block 15; thence North 0 degrees 18 minutes 18 seconds West along the west Right-of-Way line of First Street a distance of 328.50 feet to the centerline of Canal Street as platted in Linton's Addition; thence North 89 degrees 49 minutes 02 seconds West along said centerline a distance of 133.85 feet to a point which is 50 feet by perpendicular measure from the existing centerline of the south-most main line tracks being on an non-tangent curve having a radius of 766.78 feet said radius point bears North 50 degrees 03 minutes 23 seconds West; thence southwesterly parallel with said centerline an arc distance of 554.04 feet to the ordinary high water of Wabash River, point bears South 08 degrees 39 minutes 25 seconds East from said radius point; thence South 21 degrees 53 minutes 31 seconds West along the meander line of said Wabash River a distance of 27.93 feet; thence South 05 degrees 36 minutes 11 seconds East continuing along said meander line a distance of 35.49 feet to the north Right-of-Way line or Sycamore Street; thence South 89 degrees 49 minutes 08 seconds East a distance of 615.01 feet to the **POINT OF BEGINNING**, containing 2.726 acres, more or less.

Lot Number One (1) and Lot Number Two (2) In Block Fourteen (14) in Linton's Addition to Terre Haute, being a subdivision of Out Lot Two (2) of the Original Out Lots of the Town, now City of Terre Haute, as made by Lucius H. Scott, Guardian of the Linton Heirs, recorded in Deed Record 8, page 475.

Also, the East ½ of a vacated alley running North and South situated between Lots 1 and 2 Block 14 Linton's Addition.

Also

Our Lot Five (5) of the Original Out Lots of the Town, now City of Terre Haute (said description includes that portion of a vacated alley running North and South between Chestnut Street and Sycamore Street in the City of Terre Haute, Indiana, which vacation appears at Miscellaneous Record 161 page 913, records of the Recorder's Office of Vigo County, Indiana.)

Also, all that part of the East ½ of vacated Water Street which lies West of and adjoins the West line of said Out Lot 5.

Also, that part of Chestnut Street as vacated by the Board of Public Works and Safety of the City of Terre Haute, Indiana, as shown in Miscellaneous Record 161, page 335,, of the records of the Recorder of Vigo County, Indiana.

Also



Outlots Numbers 3, 4 and 21 of the Original Town, now City of Terre Haute, and also all that part of Chestnut Street between the South side of Outlot 4 and the North side of Outlot 21, shown in the Original Plat of Outlot of the Original Town, now City of Terre Haute, extending from the West line of Water Street Westerly to the low water mark of the Wabash River; also the north one half of the following: Commencing at the southwest corner of the Intersection of Eagle Street and Water Street, in the City of Terre Haute, Vigo County, Indiana, and running thence west along the south line of said Eagle Street to the Wabash River, thence northerly with said River, to the north line of Eagle Street, thence east along the north line of said Eagle Street to the northwest corner of the intersection of said Eagle Street and said Water Street, thence south to the place of beginning, except that portion thereof conveyed to Public Service Company of Indiana, Inc. In Deed Record 418, Page 923, described as follows: Part of the Southwest Quarter (SW ¼) of Section 21, Township 12 North, Range 9 West of the Second Principal Meridian, part of the Original Outlots of the City of Terre Haute, Harrison Township, Vigo County, State of Indiana described as follows: Beginning at the Southeast corner of Lot 21 in said Original Outlots, said corner being the Northwest corner of the intersection of Water Street and Eagle Street, said corner also being the Northeast corner of that part of Eagle Street vacated in Plat book 15, Page 26, thence South 0°-04'-48" East along the West line of said Water Street a distance of 4.5 feet to the true point of beginning of this description; thence 28 feet to a point on the centerline of said Eagle Street; thence North 89°-57'-48" West along the centerline of said vacated Eagle Street a distance of 280 feet more or less to the waters edge of the Wabash River; thence Northwardly along said waters edge a distance of 28 feet, more or less to the point; thence South 89°-57'-48" East a distance of 280 feet more or less to the place of beginning of this description. Containing 0.18 of an acre of land.

Also, all that part of the West ½ of vacated Water Street which lies East of and adjoins the East lines of Out Lots 3, 4, and 21.

Also

Block Number 25 in Linton's Addition, the same being a subdivision of Outlot Number 2 of the Original Outlots of the Town, now City of Terre Haute; also the West ½ of vacated Water Street which lies East of and adjoins the East line of said Block 25.

Also

Beginning at the Northeast corner of Outlot 20 of the Original Out Lots of the Town, now City, of Terre Haute, Indiana; running thence West along the North line of said Outlot, 158 feet more or less, to the Northeast corner of that part of said Outlot conveyed to Dennis Bowes (sometimes known as Dennis Boles) by Deed from William Lunday, dated July 2, 1866 and recorded on the same date in Deed Record 32 at Page 612 in the records of the Office of the Recorder of Vigo County, Indiana; thence South line of said Outlot 20; thence East along the South line of said Outlot 20 to the Southeast corner of said Outlot; thence North along the East line of said Outlet to the place of beginning. Beginning at a point 158 feet West of the Northeast corner of Outlot 20 of the Original Outlots of the Town, now City of Terre Haute, Indiana; running thence West to the Northwest corner of said Outlot 20; thence South to the Southwest corner of said Outlot

20; thence East 142 ½ feet, more or less; thence North 140.14 feet; more or less, thence West 6 inches; thence North to the place of beginning.

More particularly described to wit: Beginning at the Northeast corner of Outlot 20 of the Original Town, now City of Terre Haute, Indiana, South on the East line to the Southeast corner of said Outlot 20, 300.57 feet; West on the South line to the Southwest corner of said Outlot 20, 302.79 feet; North on the West line to the Northwest corner of said Outlot 20, 300.581 feet; East on the North line of said Outlot 20, 300.48 feet to beginning.

Also, all that part of the East ½ of vacated Water Street which lies West of and adjoins the West line of Out Lot 20.

Subject to easements, covenants, restrictions, leases and other matters of record affecting title to the subject real estate

# EXHIBIT C

## Streets and Alleys to Be Vacated

1. All that part of Water Street north of the north line of Sycamore Street which lies within Tract A described below;  
and  
all that part of an alley running north and south in Block 15 of Linton's Addition to the City of Terre Haute which lies within Tract A described below;

Tract A is described as follows:

BEGINNING at a Southeast Corner of Lot 1 in Block 15; thence North 0 degrees 18 minutes 18 seconds West along the west Right-of-Way line of First Street a distance of 328.50 feet to the centerline of Canal Street as platted in Linton's Addition; thence North 89 degrees 49 minutes 02 seconds West along said centerline a distance of 133.85 feet to a point which is 50 feet by perpendicular measure from the existing centerline of the south-most main line tracks being on an non-tangent curve having a radius of 766.78 feet said radius point bears North 50 degrees 03 minutes 23 seconds West; thence southwesterly parallel with said centerline an arc distance of 554.04 feet to the ordinary high water of Wabash River, point bears South 08 degrees 39 minutes 25 seconds East from said radius point; thence South 21 degrees 53 minutes 31 seconds West along the meander line of said Wabash River a distance of 27.93 feet; thence South 05 degrees 36 minutes 11 seconds East continuing along said meander line a distance of 35.49 feet to the north Right-of-Way line or Sycamore Street; thence South 89 degrees 49 minutes 08 seconds East a distance of 615.01 feet to the POINT OF BEGINNING, containing 2.726 acres, more or less.

2. The following described portion of Canal Street:

Commencing at the northeast corner of Lot 4 in Block 15 in Linton's Addition to the City of Terre Haute, IN lying in Section 21, Township 12 North, Range 9 West; thence westerly with the North line of said Lot 4 extended to a point which is 50 feet by perpendicular measure east of the existing centerline of the southmost main line tracks on a non tangent curve having a radius of 766.78 feet; thence north easterly parallel and 50 feet east of said centerline to the south line of Lot 1 in Block 16 of the said Linton's Addition, thence easterly with the south line of said Lot 1 to the southeast corner of said Lot 1; thence southerly to the point of beginning.

3. The following described portion of Water Street:

Commencing at the northeast corner of Block 25 in Linton's Addition, the same being a subdivision of Outlot Number 2 of the original Out Lots of the Town, now City of Terre Haute on the south line of Sycamore Street; thence southerly along the west line of Water Street to the

southeast corner of Outlot 21 of the original Out Lots of the Town, now city of Terre Haute, Indiana; thence easterly to the southwest corner of Outlot 20 in the original Out Lots of the Town, now City of Terre Haute, Indiana; thence northerly along the east line of Water Street to the northwest corner of Lot Number 2 in Block 14 in Linton's Addition to Terre Haute being a subdivision of Outlot 2 of the original Out Lots of the Town, now City of Terre Haute as made by Lucius H Scott, Guardian of the Linton heirs, recorded at Deed Record 8 page 475 in the Office of the Vigo County Recorder, at the South line of Sycamore Street; thence westerly to the point of beginning.

4. The following described portion of Chestnut Street:

Commencing at the southeast corner of Outlot Number 5 of the original Out Lots of the Town, now City of Terre Haute on the west line of first Street thence westerly with the north line of Chestnut Street to the southwest corner of Outlot number 4 of the original Out Lots of the Town, now City of Terre Haute; thence southerly to the Northwest corner of Outlot 21 of the original Out Lots of the Town, now City of Terre Haute; thence easterly with the South line of Chestnut Street to the north east corner of Outlot 20 of the original Out Lots of the Town, now City of Terre Haute and the west line of First Street; thence northerly to the point of beginning.

5. The North/South Alley running through Outlot 5 of the original Out Lots of the Town, now City of Terre Haute from the South line of Sycamore Street to the north line of Chestnut Street.

6. Alley south of Sycamore Street, between Lots 1 and 2 in Block 14 in Linton's Addition to Terre Haute, being a subdivision of Lot 2 in the Original Outlots of the town now City of Terre Haute as made by Lucius H. Scott, Guardian of the Linton Heirs, recorded in Deed Record 8, Page 475.

7. The following described portion of Sycamore Street:

Beginning at the Northeast corner of the Lot Number One (1) in Block Fourteen (14) in Linton's Addition to Terre Haute thence North 89 degrees 52 minutes 35 seconds West (assumed bearing and basis of bearings) along and with the north line of said Lot Number One (1) a distance of 674.49 feet to the ordinary high water mark of the Wabash River, thence meandering along said ordinary high water mark North 11 degrees 48 minutes 36 seconds East a distance of 66.38 feet to the north Right-of-Way line of Sycamore Street; thence South 89 degrees 52 minutes 35 seconds East along said Right-of-Way 660.81 feet; thence South 00 degrees 04minutes 58 seconds East a distance of 65.00 feet to the point of beginning.

All subject to existing utility easements or rights of utilities in existing facilities.

**Receipt**

The following was paid to the City of Terre Haute, Controller's Office.

Date: 11/3/16

Name: Cox, Zwerner, Gambill and Sullivan LLP

Reason: Vacating an alley

\_\_\_\_\_  
\_\_\_\_\_  
\_\_\_\_\_

Cash: \_\_\_\_\_

Check: #96739 \$5.00

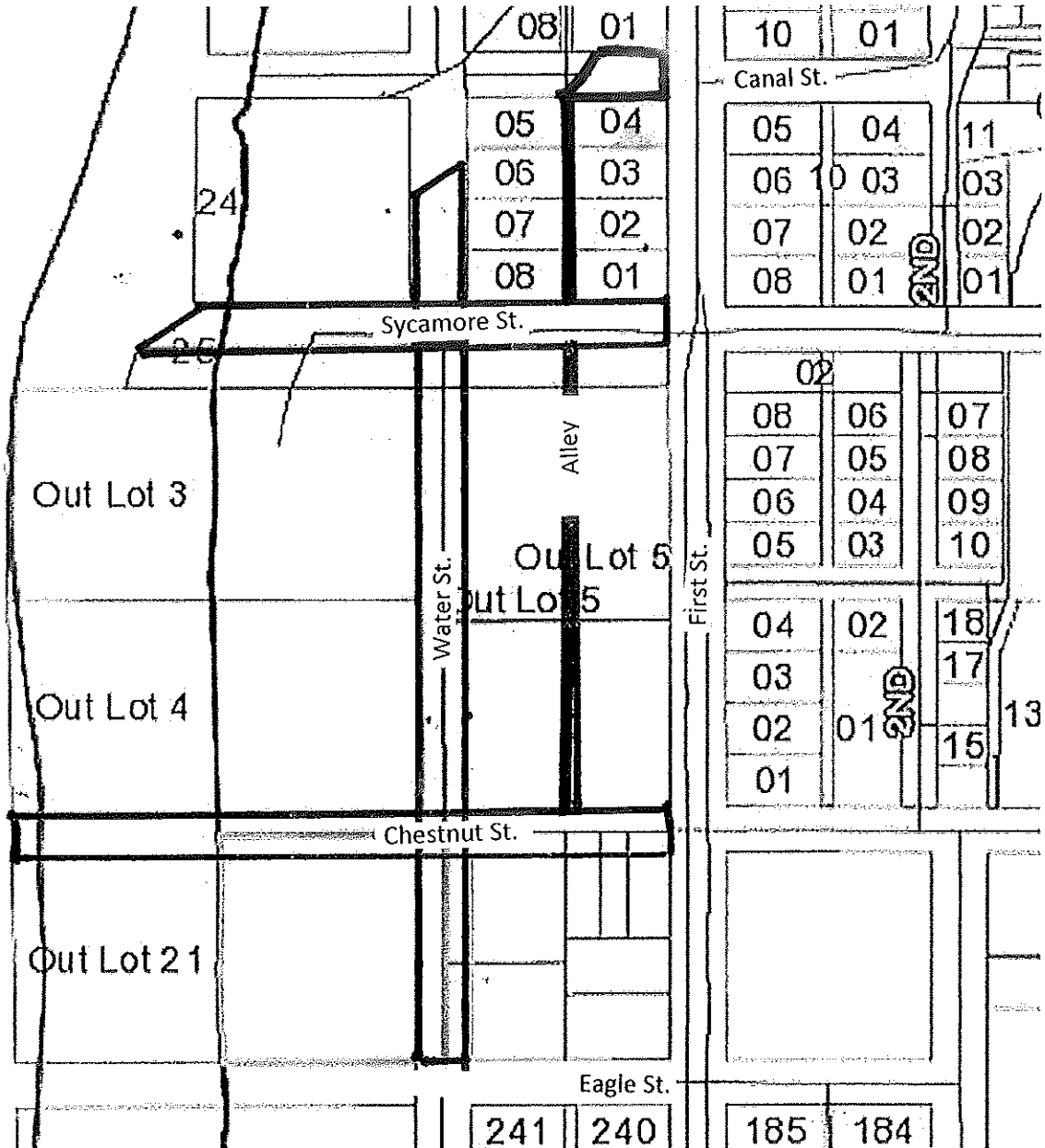
Credit: \_\_\_\_\_

Total: \$5.00

Received By: *Sullivan*

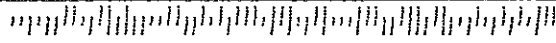
TERRE HAUTE, IN  
PAID  
NOV 6 2016  
CONTROLLER

# EXHIBIT B



• Sender: Please print your name, address, and ZIP+4 in this box •

Terre Haute City Clerk's Office  
17 Harding Ave.  
Terre Haute, IN 47807



7015 0640 0002 9510 7630

**US Postal Service  
CERTIFIED MAIL RECEIPT**

**OFFICIAL USE**

Postmark Here

Postage \$

Adult Signature Required  \$

Adult Signature Restricted Delivery  \$

Certified Mail Restricted Delivery  \$

Return Receipt (Electronic)  \$

Return Receipt (Hardcopy)  \$

Extra Services & Fees (check box, add fee as appropriate)

Certified Mail Fee \$

Total Postage and Fees \$

Send To: CSX Real Property Inc  
6737 Southpoint Dr South - 3915  
Jacksonville, FL 32216

**SENDER: COMPLETE THIS SECTION**

1. Article Addressed to:  
CSX Real Property Inc  
Attn: Shari Charney  
Regional Manager  
Corporate Real Estate  
6737 Southpoint Dr South  
Jacksonville, FL 32216

2. Article Number (Transfer from service label)  
91 7199 9991 7031 3570 1003

3. Service Type  
 Certified Mail  
 Registered  
 Insured Mail  
 Express Mail  
 Return Receipt for Merchandise  
 C.O.D.  
 Restricted Delivery? (Extra Fee)  Yes

4. Is delivery address different from item 1?  Yes  
 If YES, enter delivery address below:  No

**COMPLETE THIS SECTION ON DELIVERY**

A. Signature  Agent  
 Addressee

B. Received by (Printed Name) C. Date of Delivery

D. Is delivery address different from item 1?  Yes  
 If YES, enter delivery address below:  No

PS Form 3811, February 2004  
Domestic Return Receipt  
102595-02 M-1540

OFFICE OF THE CLERK  
City Hall, Room 102  
17 Harding Avenue  
Terre Haute, Indiana 47807  
812-232-3375

Charles P. Hanley, City Clerk

November 16, 2016

CSX Real Property Inc  
Attn: Shari Chaney, Regional Manager – Corporate Real Estate  
6737 Southpoint Drive South – J915  
Jacksonville, FL 32216

Pursuant to I.C. 36-7-3-12, our office is notifying you of proposed street vacating and a proposed alley vacating. Enclosed is a copy of Special Ordinance 38, 2016 that vacates portions of Public Streets (Canal Street, Sycamore Street, Chestnut Street, and Water Street) and a portion of a North-South Public Alley located between Canal Street to the north, Eagle Street to the south, First Street to the east and Water Street to the west. These Public Streets and this Public Alley abuts your property located near Water Street and Sycamore Street as well as Canal Street, Terre Haute, Indiana (Parcel No. 84-06-21-503-003.000-002, 84-06-21-503-005.000-002, 84-06-21-503-009.000-002, 84-06-21-503-010.000-002, 84-06-21-503-011.000-002, 84-06-21-503-012.000-002, 84-06-21-503-014.000-002, 84-06-21-503-015.000-002, 84-06-21-503-016.000-002, 84-06-21-503-017.000-002).

If you wish to be heard concerning this ordinance, it will be discussed during the Sunshine Meeting of the Terre Haute City Council on December 1, 2016. In addition, this matter will be discussed during the Regular Meeting of the Terre Haute City Council on December 8, 2016 as well as be acted upon. Both meetings are at 6:00PM in the City Courtroom located on the first floor of City Hall.

If you have any questions, please feel free to contact me at 812-244-2131 Monday through Friday 8:00AM to 4:00PM. You may also reach me by email at [Michelle.Edwards@Terrehaute.In.Gov](mailto:Michelle.Edwards@Terrehaute.In.Gov)

Sincerely,



Michelle L. Edwards  
Chief Deputy City Clerk

city of terre haute







FILED

NOV 30 2016

CITY CLERK

CITY CLERK OF TERRE HAUTE  
ROOM 102 CITY HALL  
TERRE HAUTE, IN 47807  
812-232-3375

To: Building Inspector, City of Terre Haute

Special Ordinance 38, 2016

November 14, 2016

The street/alley as noted on attached ordinance needs posting at least ten (10) days prior to passage of ordinance. Please indicate posting date and return to the City Clerk's Office by November 28, 2016.

Daniel Bell  
(Signature)

Lead Inspector  
(Title)

Daniel Bell  
(Printed name)

11-16-2016  
(Date Posted)

**CITY CLERK OF TERRE HAUTE  
ROOM 102 CITY HALL  
TERRE HAUTE, IN 47807  
812-232-3375**

**FILED**

NOV 30 2016

**CITY CLERK**

To: **Engineering Department, City of Terre Haute**

Special Ordinance 38, 2016

November 14, 2016

In accordance with General Ordinance 7, 1990, the City Clerk's Office must poll various departments in regard to the closing of a street or alley. Please review the attached ordinance and indicate any problems you see with the proposed closing. If there are any problems, please write in the space below. Return to the City Clerk's Office by November 28, 2016.

No Problems Noted

Problems as noted below

*Easements must be retained for  
storm and sanitary sewers within  
the right-of-way.*

*Melvin G. Mc...*  
(Signature)

*Staff Engineer II*  
(Title)

*11/30/2016*

\_\_\_\_\_

